

# Protected Planet

Brian MacSharry  
Protected Areas Programme  
UNEP-WCMC

[protectedplanet.net](http://protectedplanet.net)  
[brian.macsharry@unep-wcmc.org](mailto:brian.macsharry@unep-wcmc.org)

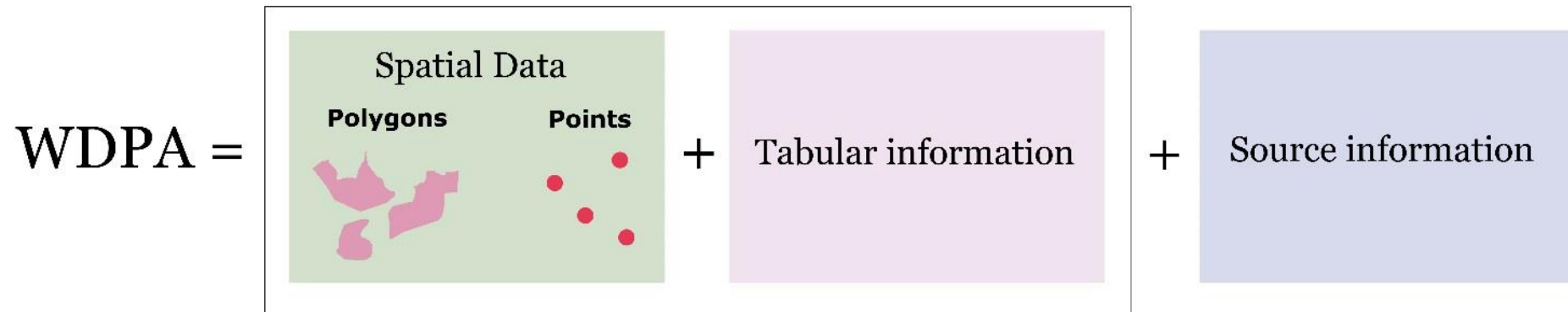
# World Database on Protected Areas

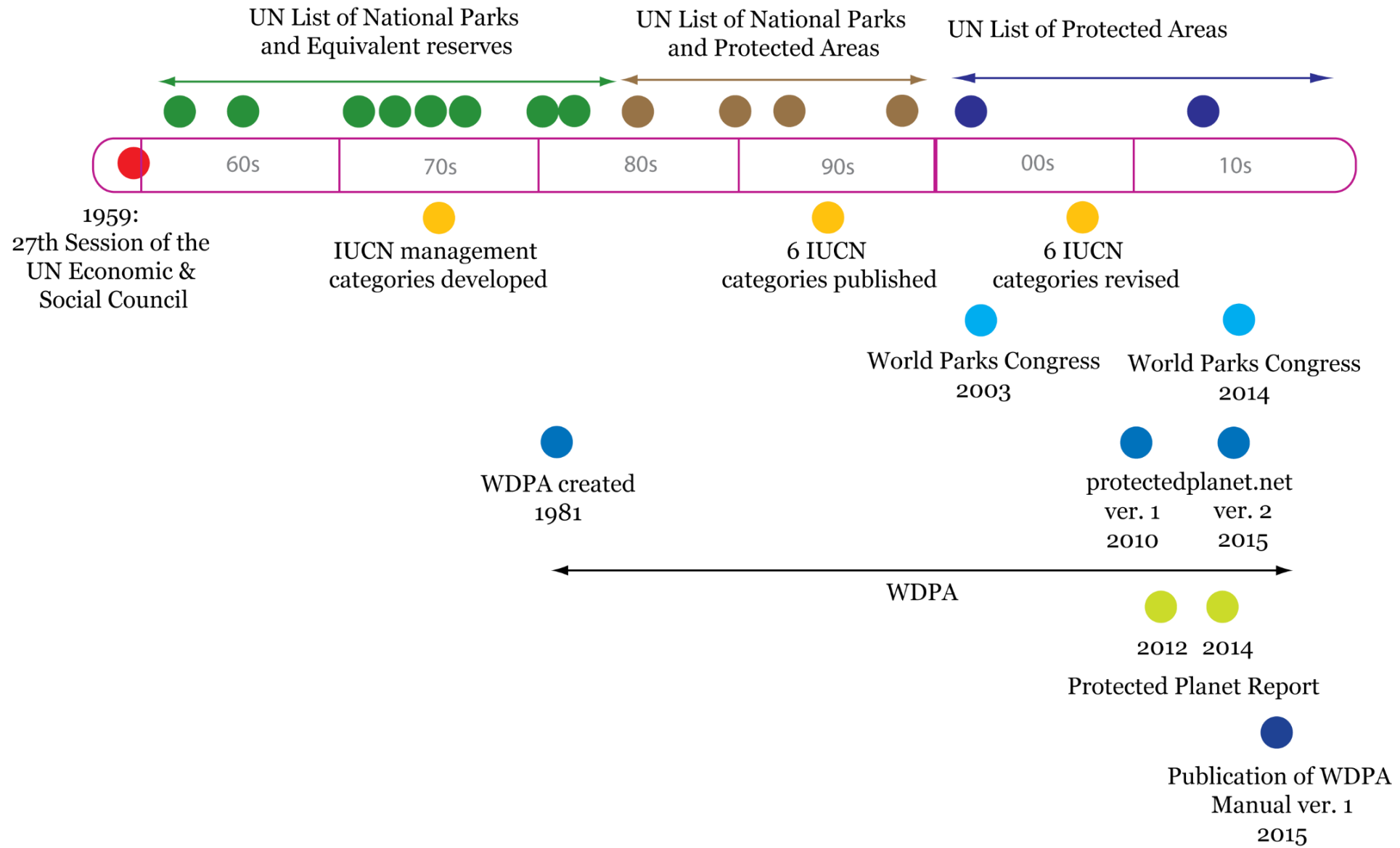
# World Database on Protected Areas

The only global authoritative **database** on terrestrial and marine **protected areas**.

A joint initiative between the United Nations Environment Programme (**UNEP**) and the International Union for Conservation of Nature (**IUCN**).

Compiled and managed by the UNEP World Conservation Monitoring Centre (**UNEP-WCMC**) in collaboration with governments and non-governmental organizations



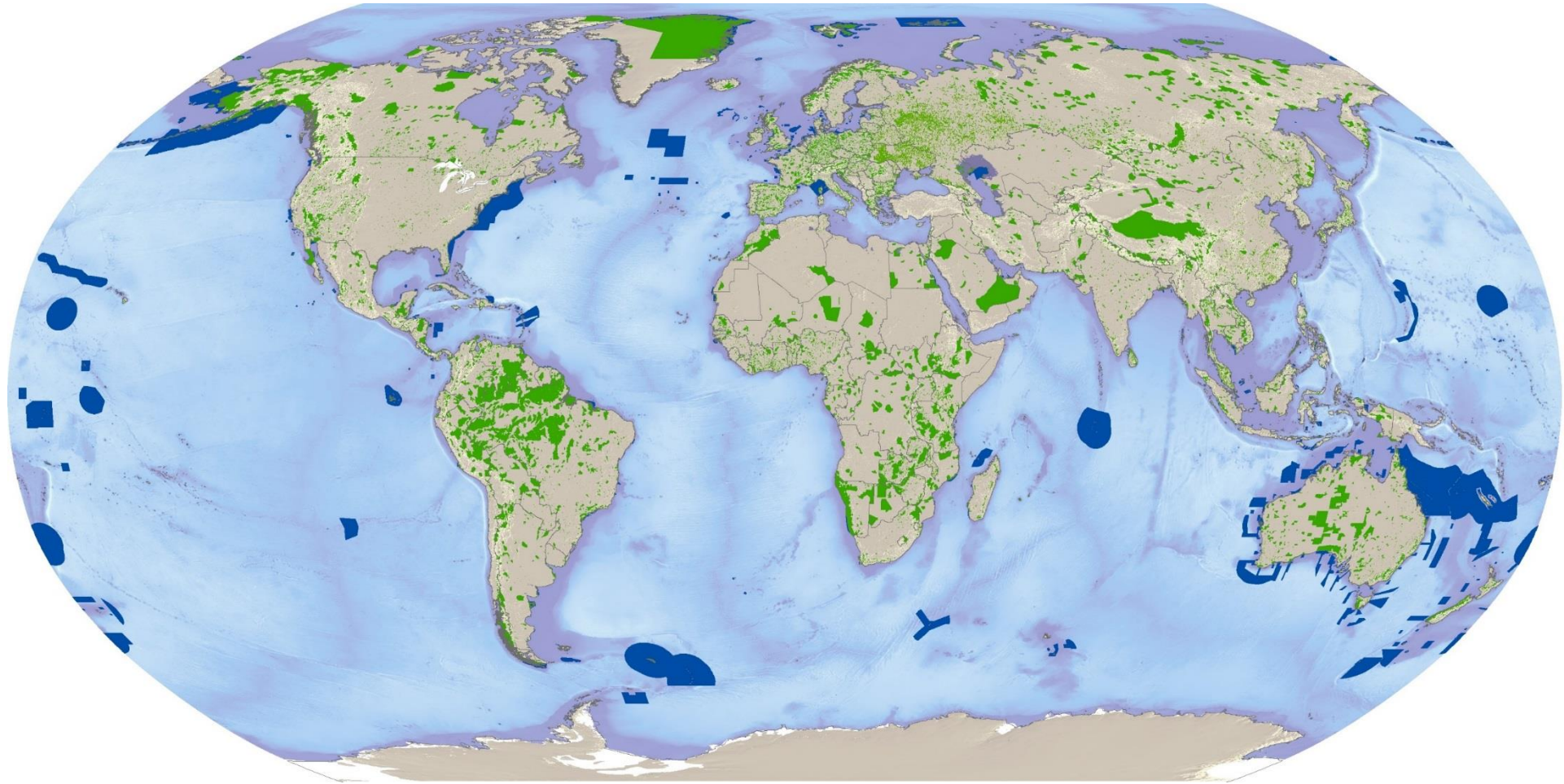


WDPA in January 2016

**WDPA January 2016**

217 955 records

Just under 217,800 records from over 245 countries and territories  
Over 18 300 records have a marine component





→  
*Data  
Contributor  
Agreements*

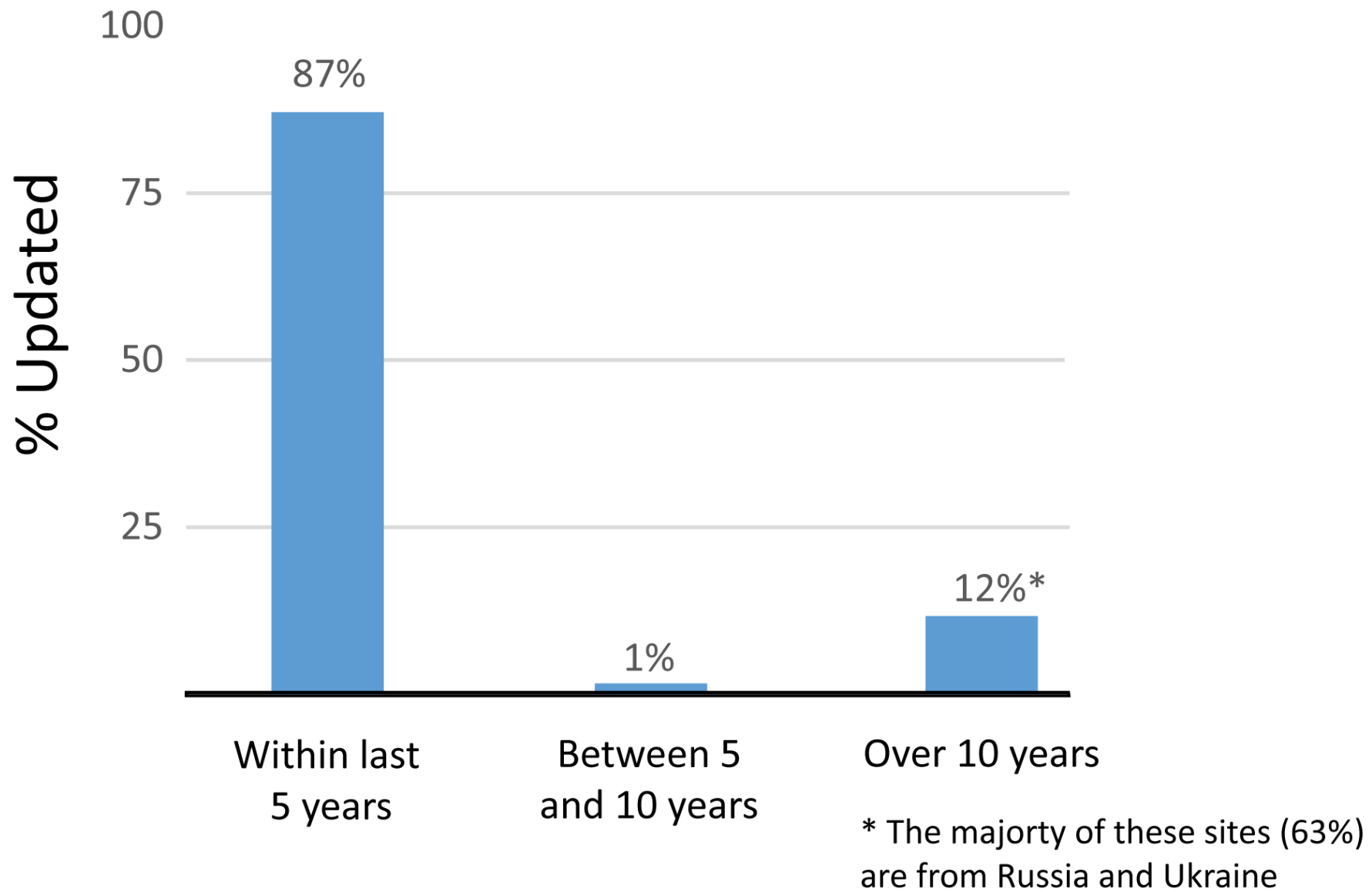
WDPA

**91.3%**

**Polygons**

**8.7%**

**Points**



## Currency of data

# How does data get into the WDPA?

What it is used for..

## Publications & indicators

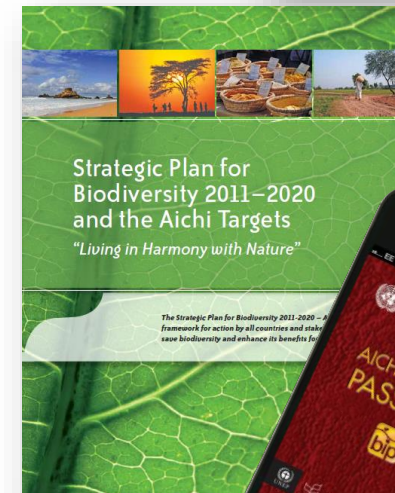
- Sustainable Development Goals
- CBD Strategic Plan Aichi Targets
- Global Biodiversity Outlook
- Protected Planet Report (bi-annual)
- Global Reporting Initiative

## Online systems

- Protected Planet
- Global Forest Watch
- Digital Observatory of Protected Areas (DOPA)
- IBAT

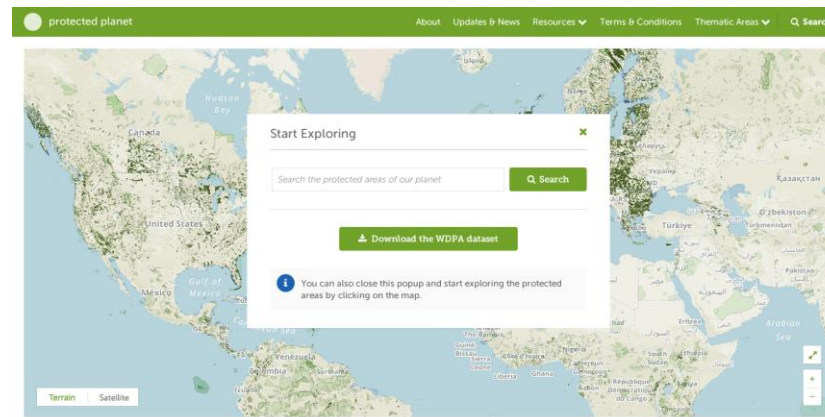
## Multiple sectors

- Business, bank & industry users
- Scientists & researchers
- Government, NGO & communities



protectedplanet.net  
Future developments

# Data



# Content

## Discover our Thematic Areas



### WDPAs

Proin vehicula libero et sem tincidunt consequat vel ut dui. Maecenas lacus est, tempor et diam id, volutpat malesuada diam. Vestulum...

[Learn more](#)



### PARCCs

Duis consectetur massa eget ex bibendum, vel feugiat mi ornare. Cras placerat vestibulum congue. Curabitur dictum tempor elit eget...

[Learn more](#)



### ICCAs

Proin vehicula libero et sem tincidunt consequat vel ut dui. Maecenas lacus est, tempor et diam id, volutpat malesuada diam. Vestulum...

[Learn more](#)



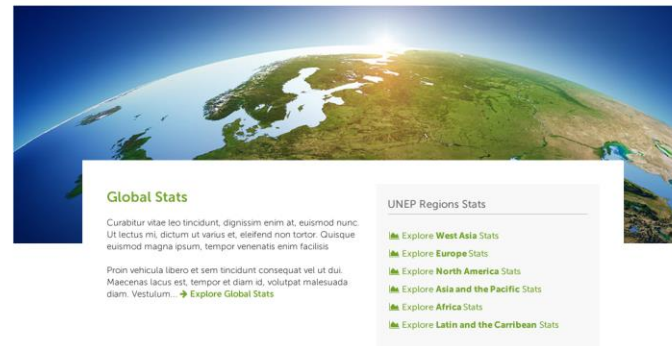
### WDPAs

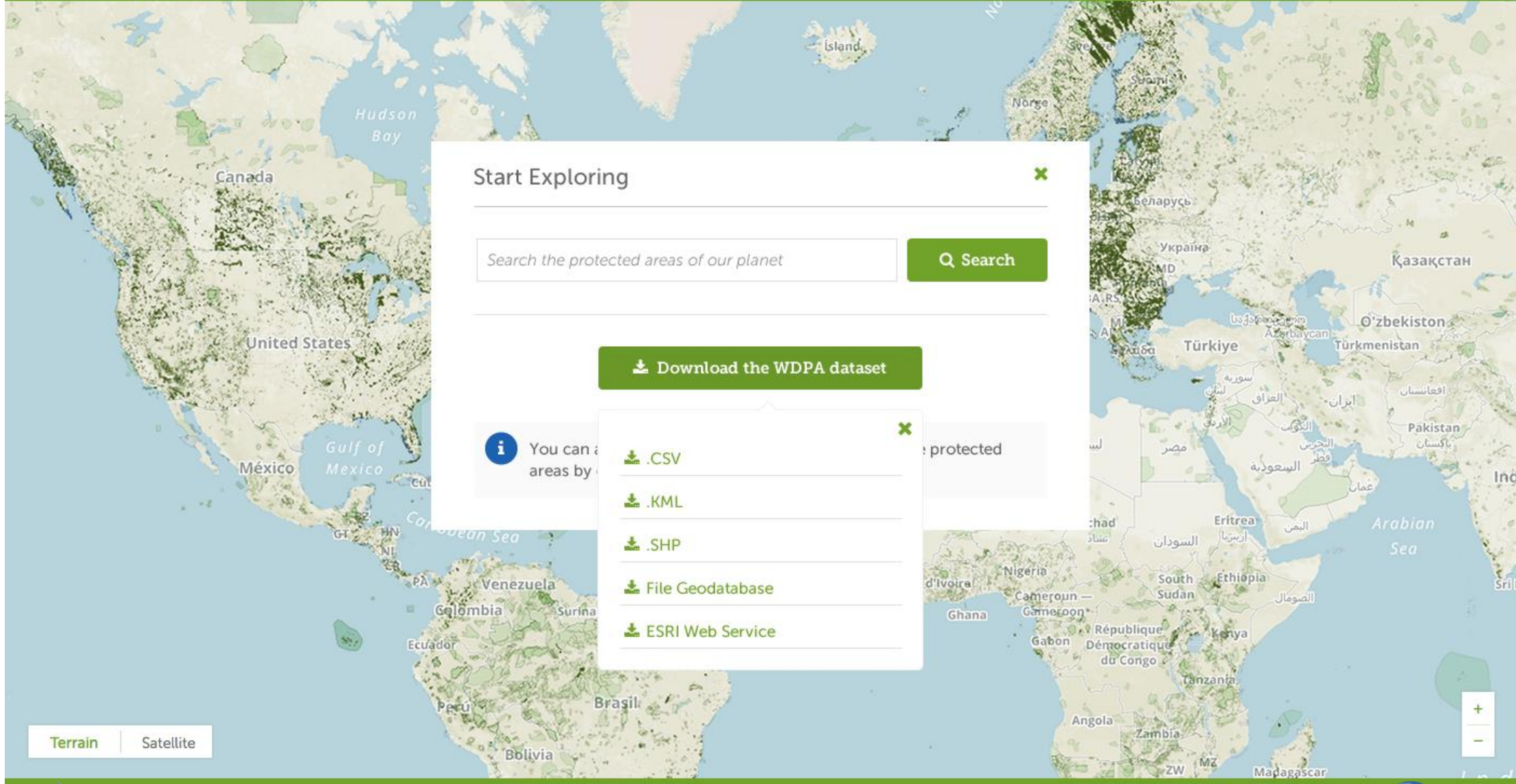
Proin vehicula libero et sem tincidunt consequat vel ut dui. Maecenas lacus est, tempor et diam id, volutpat malesuada diam. Vestulum...

[Learn more](#)

# Statistics

## Protected Planet Statistics





WDPA User Manual 1.0

WDPA User Manual 0.9

WDPA User Manual 0.8

WDPA User Manual 0.5

## WDPA User Manual 1.0

### Latest version

The WDPA User Manual version 1.0 is currently the latest version available.

The World Database on Protected Areas User Manual 1.0 provides information and guidance about the data held within the **World Database on Protected Areas (WDPA)**, including its history, how it is collected, managed and distributed, and how it should be interpreted and used for analyses and research.



### Document Description

The Manual has been prepared for WDPA data providers and users. It is structured in four sections and includes six appendices. The WDPA user manual is a dynamic and evolving document. It is recommended that all parties interested in using the WDPA read these guidelines prior to using the WDPA for any analyses that will inform research or decision-making.

### What's New

1. Vivamus at egestas nisi. Etiam eget sollicitudin felis. Aenean sed justo eu ante lobortis tempor.
2. Maecenas a tincidunt justo. Suspendisse bibendum maximus iaculis.
3. Etiam eget sollicitudin felis. Aenean sed justo eu.

### Downloads

[Download WDPA User Manual 1.0](#)

## Updates & News

[News](#)
[Updates](#)

2015

January

February

March

April

May

June

July

August

September

October

2014

2013

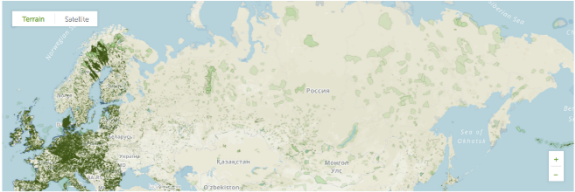
### July 2015 Updates

Sed vehicula sed sem vitae maximus. Cras at turpis posuere, tincidunt magna sit amet, vehicula metus. Integer vel faucibus odio. Morbi scelerisque commodo ligula, et euismod eros facilis mollis. Sed interdum egestas massa eu sollicitudin. Quisque vel mollis ligula. Nulla condimentum sagittis laoreet. Phasellus dolor lacus, lacinia at scelerisque sed, vehicula sit amet tellus. Nullam placerat neque a urna maximus fermentum. Cras ut hendrerit magna. Phasellus malesuada, arcu in pretium placerat.

Country	Update type	Polygon			Point			Point converted to polygon
		ADD	REM	UPD	ADD	REM	UPD	
Austria	Partial	0	0	0	0	1	0	0
China	Partial	0	0	0	0	1	0	0
Philippines	Partial	0	0	0	0	1	0	0
South Africa	Partial	1	0	0	0	0	0	0
Tunisia	Partial	0	0	0	0	4	0	0
Uzbekistan	Partial	0	0	0	0	1	0	0
<b>Total</b>		<b>1</b>	<b>0</b>	<b>0</b>	<b>0</b>	<b>8</b>	<b>0</b>	<b>0</b>

[Download as a .CSV](#)

Russian Federation, Europe Download this dataset



Number of Protected areas

**11 263**

Polygons/Points ratio



**20%** Polygons **80%** Points

Number of sources

For National designations: 3

For Regional designations: 0

For International designations: 4

**TOTAL: 7**

Protected areas coverage

**Area terrestrial** (Ref 14)



**Area marine** (Ref 14)



Protected Area Management Effectiveness (PAME) (Ref 21)

**25%** of the Protected Area extent for this country has been assessed under PAME.

**123,456 km²** of land assessed **456** PAME assessments undertaken **107** Protected areas assessed

IUCN Management categories

Management categories	Count	%
Ia	96	0.85
Ib	0	0
II	96	0.86
III	96	0.85
IV	96	0.85
V	96	0.85
VI	99	0.88
Not Applicable	54	0.48
Not Reported	375	3.33
Not Assigned	375	3.33

Governance types

Name	Governance type	Count	%
Federal or national ministry or agency in charge	A	234	1.98
Sub-national ministry or agency	A	12345	69.53
Collaborative governance	B	35	0.38
Not Reported		6784	28.11

Related countries & territories

Child countries & territories

Name	Code
Saint Pierre and Miquelon	SPM
French Polynesia	PFY
Saint-Barthélemy	BLM

National designations

**36**

Categories	Count
Nature Monument	7834
Nature Monument (Federal)	27
Nature Monument (project)	14
National Park (project)	9
Health Restoration Resort	8
Natural-ethnic Territory	3
Lorem ipsum	2
Lorem ipsum	2
Lorem ipsum	2
Lorem ipsum	1

See complete table

Regional designations

**0**

Categories	Count
	0

International designations

**3**

Categories	Count
UNESCO-MAB Biosphere Reserve	64
Ramsar Site, Wetland of International Importance	35
World Heritage Site	12

Citation

UNEP-WCMC (2015). Protected Area Country Profile for Russian Federation from the World Database on Protected Areas. June 2015. Available at: www.protectedplanet.net. Downloaded on 9 September 2015.

References

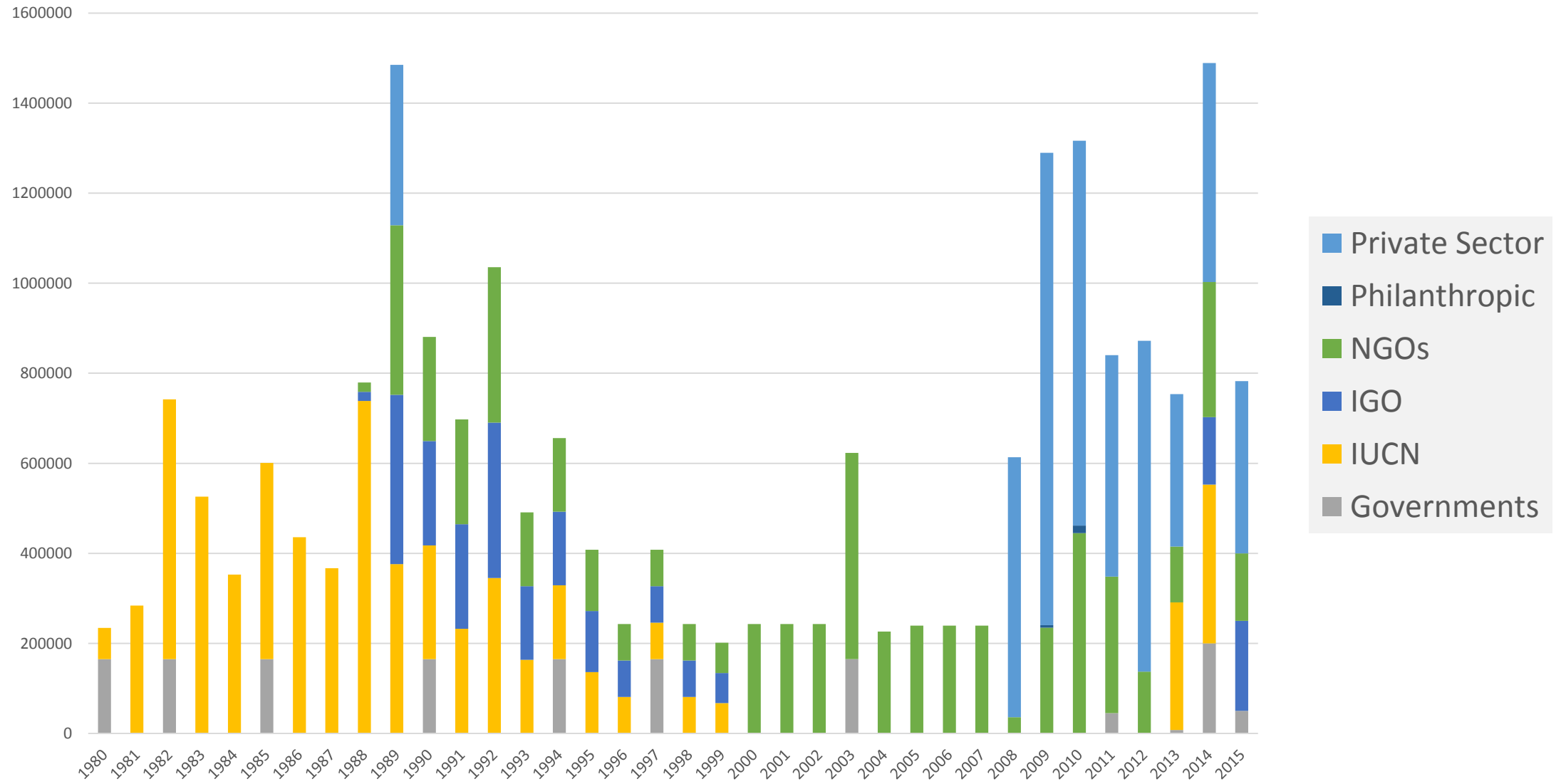
- [Ref 1] Nam vitae dolor iaculis lectus commodo tristique ut eget risus. Sed et lobortis tellus. Dolor amet Sydney
- [Ref 2] Nam vitae dolor iaculis lectus commodo tristique ut eget risus. Sed et lobortis tellus. Milla nequeat paghet
- [Ref 3] Sed et lobortis tellus. Mauris et leo risus. Esteripapum doremium

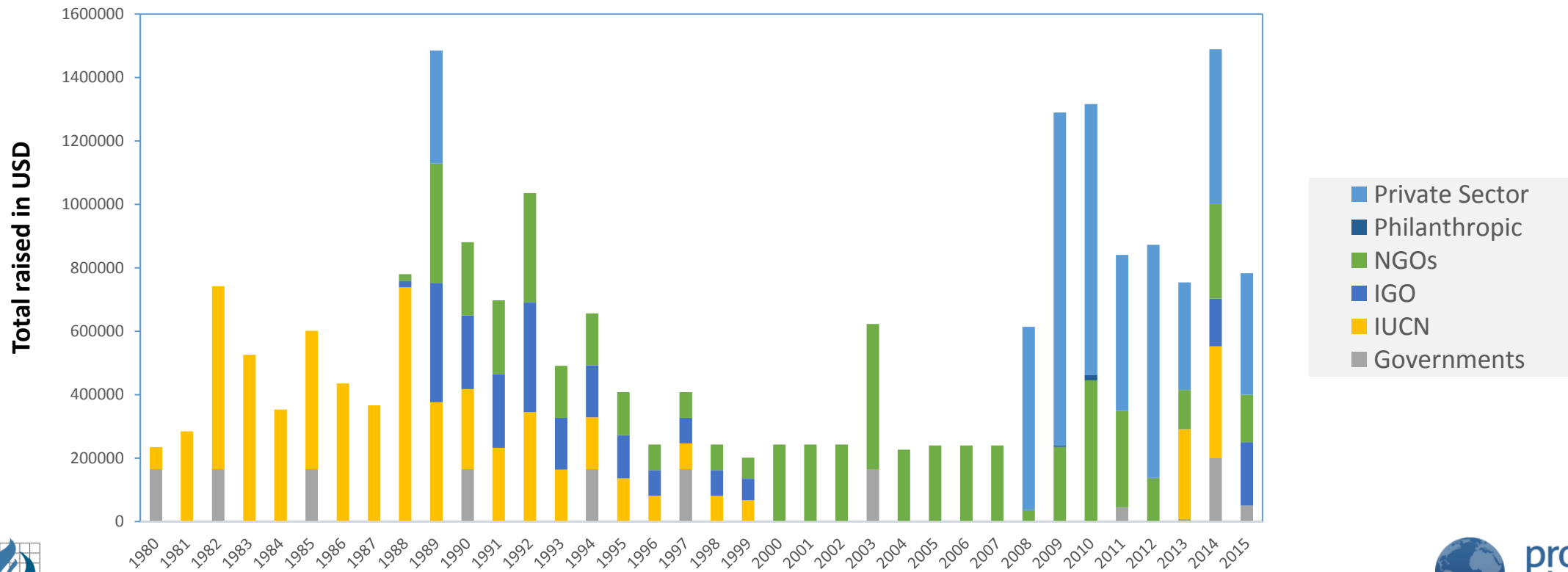
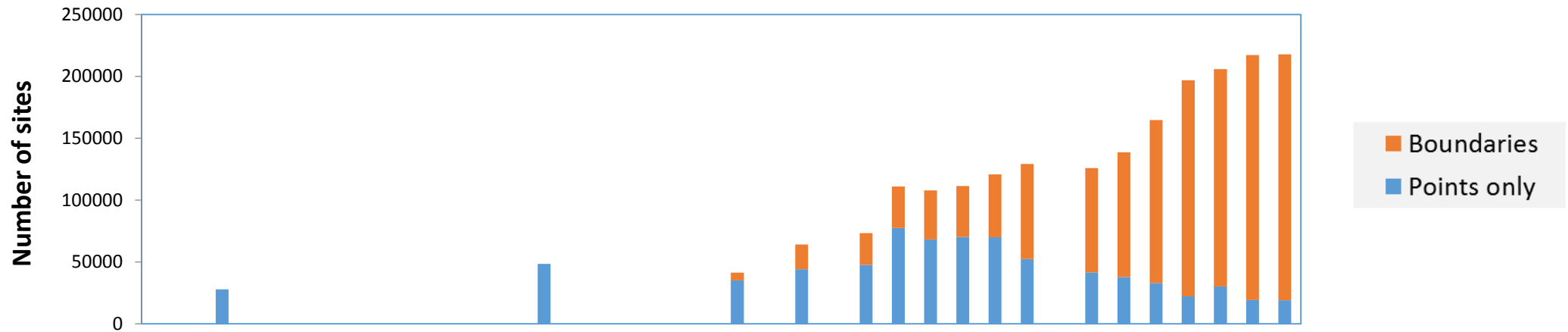
Downloads

- Download this dataset
- Download this country page as PDF
- Protected Area list of the country



How do we fund all this?





Brian MacSharry

Protected Areas Programme, UNEP-WCMC

[Brian.macsharry@unep-wcmc.org](mailto:Brian.macsharry@unep-wcmc.org)

[www.protectedplanet.net](http://www.protectedplanet.net)

